

This map is reproduced from Ordnance Survey material with the permission of Ordnance Survey on behalf of the Controller of Her Majesty's Stationery Office © Crown copyright. Unauthorised reproduction infringes Crown copyright and may lead to prosecution or civil proceedings. Dover District Council licence no. 100019780 published 2021.





# Appendix A





This map is reproduced from Ordnance Survey material with the permission of Ordnance Survey on behalf of the Controller of Her Majesty's Stationery Office © Crown copyright. Unauthorised reproduction infringes Crown copyright and may lead to prosecution or civil proceedings. Dover District Council licence no. 100019780 published 2021.

## Key to Map

 Extent of Proposed Pay & Display (P&D) parking as detailed on sign below


<b>9 am - 6 pm</b> 
<b>Pay at machine Display ticket</b>
<b>6 pm - 9 am</b> 
<b>Pay at machine Display ticket</b>
<b>or</b>
 <b>Free</b>

 Signs on posts at 30 metre spacing (nominal)

 New double yellow lines to protect driveway to The Gateway

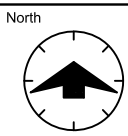


Prepared by  
**Parking Services**  
 Dover District Council  
 Honeywood Close  
 White Cliffs Business Park  
 Dover CT16 3PJ  
 Tel: (01304) 821199

**Euring Roger Walton, C.Eng, M.I.C.E.**  
 STRATEGIC DIRECTOR (OPERATIONS & COMMERCIAL)

Scheme  
**Proposed Daytime P&D Parking with  
 Overnight P&D Caravan and Motor Caravan  
 Parking**

Location  
**Marine Parade and Waterloo Cres,  
 Dover Seafront**



Designed: GEM    Drawn: GEM    Date: 19 Jan 2021

Scale  1 in 2000 (A3 size)    Drawing Number **TRAN/2020/0005**    Rev **C**